

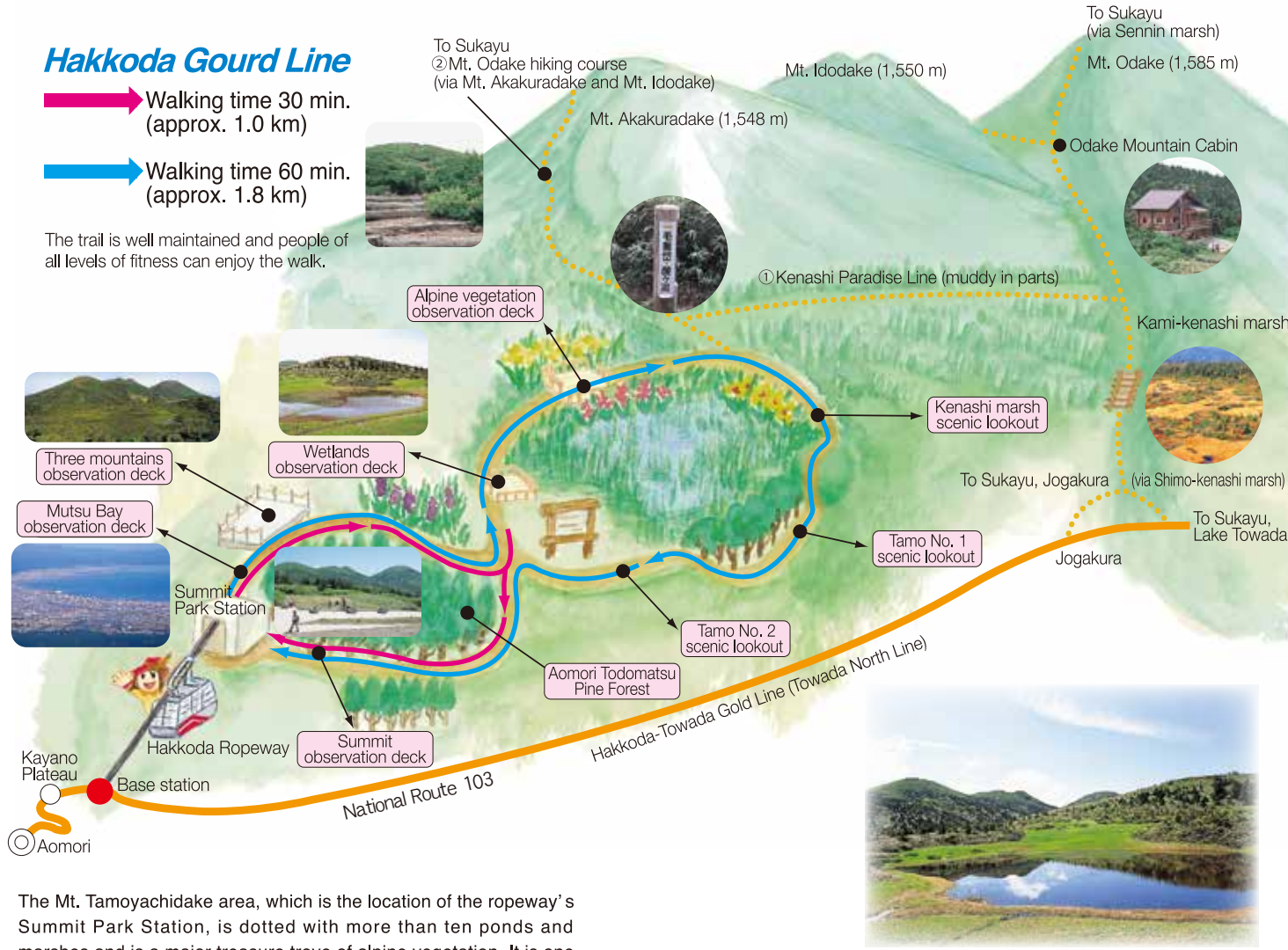
Hakkoda Gourd Line

Hakkoda Gourd Line

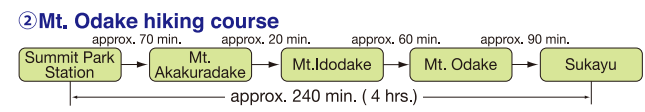
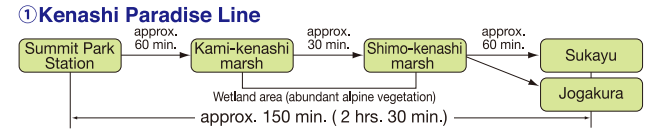
Walking time 30 min. (approx. 1.0 km)

Walking time 60 min. (approx. 1.8 km)

The trail is well maintained and people of all levels of fitness can enjoy the walk.



The Mt. Tamoyachidake area, which is the location of the ropeway's Summit Park Station, is dotted with more than ten ponds and marshes and is a major treasure trove of alpine vegetation. It is one of the most spectacular parts of the Hakkoda mountain range. The walking trail which wanders through this magnificent natural environment is shaped like a gourd, hence the name Gourd Line, and this trail is suitable for everyone, young and old alike.



* Courses ① and ② are moderate hiking trails and sneakers or trekking shoes are necessary.



Hakkoda Ropeway Information

Location
Hakkoda-Towada Gold Line (National Route 103)
24 km from Aomori Station via the Hakkoda-Towada Gold Line (Towada North Line)

Access
Hakkoda-Towada Gold Line (Towada North Line)
Approximately 80 minutes by JR bus from Aomori Station (get off at Hakkoda Ropeway Station bus stop)
Approximately 50 minutes by car from Shin-Aomori Station
Approximately 45 minutes by car from Aomori Station
Approximately 35 minutes from Aomori Chuo Interchange or 35 minutes from Kuroishi Interchange on the Aomori Expressway

First departure
9:00 a.m.

Last departure
March 1st to beginning of November: 16:20
Mid-November to end of February: 15:40

Departure interval
every 15 to 20 minutes


Gondola capacity 101 people

Length of route 2,459 m

Station facilities
Summit restaurant, summit shop, base station shop,
Summit observation room,
Summit observation deck (Closed in Winter Season),
Base rest house, car park, wheelchair accessible toilets,
Wheelchair accessible elevator

Contact

Hakkoda Ropeway Co.Ltd.
1-12 Kansuizawa, Arakawa, Aomori City, 030-0188
TEL: 017-738-0343 FAX: 017-738-5061
<http://www.hakkoda-ropeway.jp>



Hakkoda ropeway

Towada Hachimantai National Park